

NEVADA RIDGE SUBDIVISION

20' ADDITIONAL R.O.W.

NEVADA SUMMIT DRIVE






SCALE 1" = 120'



LEGEND

These standard symbols will be found in the drawing.

-  PROPERTY LINE
-  SKIER EASEMENT LINE
-  POINTS TO SET

20.0'

LOT 4

LOT 3

LOT 5

BLACK DIAMOND TRAIL

THE SUMMIT SUBDIVISION

PLAT OF SKIER EASEMENTS

WITHIN

THE SUMMIT AND NEVADA RIDGE SUBDIVISIONS
GUNNISON COUNTY, COLORADO

LOT 11

LOT 12

SUMMIT ROAD

LOT 10

LOT 13

